


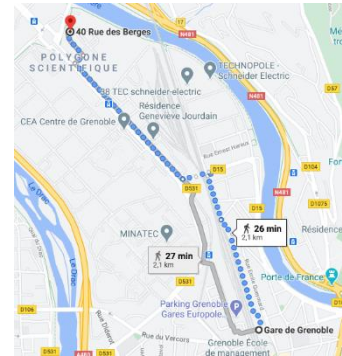
How to reach us ?

Address : 40 rue des Berges (Sirocco Building), 38000 Grenoble, France



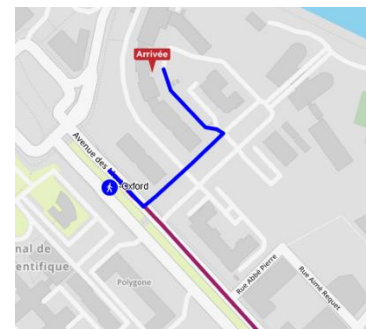
By foot from Grenoble train station (26' walk)

Exit on the side of Arago street, and take this road on the left. Continue on rue Henri Tarze for 240 meters, then turn right on rue Durand Savoyat by taking the stairs. Turn left onto Rue Durand Savoyat/D15, then turn slightly right to continue on the same street. Turn right onto Avenue des Martyrs/Rue Durand Savoyat/Rue Félix Esclangon/D15/D531. Turn right on Rue des Berges, then turn left to continue on Rue des Berges. Continue and you will find the Sirocco Building on your right.



By public transport from Grenoble Bus Station (12')

When you leave the bus station, take the metro line B towards Voiron. Get off at the Oxford stop. Slightly go down Avenue des Martyrs, turn left to continue on Rue des Berges. Continue and you will find the Sirocco Building on your right.

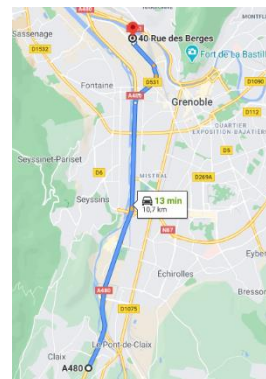


Lyon Saint-Exupéry Airport (1h35min of public transportation)

Exit towards terminal 1, then join the **Flexbus** stops, and take the transport towards Grenoble, get off the bus at the Oxford stop which is directly next to the company. Slightly go down the Avenue des Martyrs, turn left to continue on the Rue des Berges. Continue and you will find the Sirocco Building on your right.

Highway Lyon – A48

When you are towards Grenoble, take the exit in the direction of Fontaine-Centre. Join the Vercors bridge (D106), then turn left onto Quai du Drac. At the traffic circle, take the 2nd exit on Quai du Drac (D531). At the second traffic circle, take the 2nd exit onto Pont Esclangon, continue for 2.3km then turn right onto Rue des Berges. Turn left to continue on Rue des Berges. Continue and you will find the Sirocco Building on your right.



Highway Geneva – A41

2 itineraries available



GPS coordinates :

Main entrance : (45.2056097, 5.7019387)